

**Save trees. Go green!**  
 Download Google Maps on your phone at [google.com/gmm](http://google.com/gmm)

9805 Seaport Pl, Sidney, BC V8L 1Y2, Canada

- |  |  |                             |
|--|--|-----------------------------|
|  | 1. Head <b>north</b> on <b>Seaport Pl</b>  | go 85 ft<br>total 85 ft     |
|  | 2. Turn left toward <b>2 St</b>  | go 351 ft<br>total 436 ft   |
|  | 3. Turn right onto <b>2 St</b>   | go 256 ft<br>total 0.1 mi   |
|  | 4. Turn left onto <b>Sidney Ave</b>  | go 302 ft<br>total 0.2 mi   |
|  | 5. Turn right onto <b>3 St</b><br>About 1 min  | go 0.2 mi<br>total 0.4 mi   |
|  | 6. Turn left onto <b>Henry Ave</b>   | go 0.1 mi<br>total 0.5 mi   |
|  | 7. Turn right onto <b>5 St</b><br>About 2 mins   | go 0.4 mi<br>total 0.9 mi   |
|  | 8. Turn left onto <b>Amelia Ave</b>  | go 0.1 mi<br>total 1.0 mi   |
|  | 9. Turn right onto <b>Resthaven Dr</b><br>About 5 mins   | go 0.9 mi<br>total 1.9 mi   |
|  | 10. Turn right onto <b>McDonald Park Rd</b><br>About 1 min   | go 0.3 mi<br>total 2.2 mi   |
|  | 11. Turn left to stay on <b>McDonald Park Rd</b><br>About 4 mins                                   | go 0.6 mi<br>total 2.9 mi   |
|  | 12. Slight right onto <b>BC-17 N</b><br>About 7 mins   | go 1.3 mi<br>total 4.1 mi   |
|  | 13. Take the <b>Swartz Bay, BC - Tsawwassen, BC</b> ferry<br>About 1 hour 37 mins                  | go 27.2 mi<br>total 31.3 mi |
|  | 14. Continue straight onto <b>Ferry Ramp/BC-17 N</b>   | go 187 ft<br>total 31.3 mi  |
|  | 15. Turn right to stay on <b>Ferry Ramp/BC-17 N</b><br>Continue to follow BC-17 N<br>About 13 mins | go 2.6 mi<br>total 33.9 mi  |
|  | Slight right onto <b>16 Ave</b><br>About 3 mins  | go 0.5 mi<br>total 34.4 mi  |
|  | 17. Continue onto <b>Spyglass Crescent</b>   | go 0.3 mi                   |

About 2 mins






total 34.7 mi

- |  |  |                             |
|--|--|-----------------------------|
|    | 18. Turn right onto <b>Silverado Pl</b>  | go 135 ft<br>total 34.7 mi  |
|    | 19. Turn right to stay on <b>Silverado Pl</b>  | go 112 ft<br>total 34.7 mi  |
|    | 20. Slight right toward <b>53a St</b><br>About 1 min   | go 0.1 mi<br>total 34.8 mi  |
|    | 21. Turn left onto <b>53a St</b>   | go 23 ft<br>total 34.8 mi   |
|    | 22. Turn left toward <b>Candlewyck Wynd</b>  | go 413 ft<br>total 34.9 mi  |
|    | 23. Turn left onto <b>Candlewyck Wynd</b>  | go 390 ft<br>total 35.0 mi  |
|    | 24. <b>Candlewyck Wynd</b> turns right and becomes <b>18 Ave</b><br>About 3 mins   | go 0.4 mi<br>total 35.4 mi  |
|    | 25. Turn left onto <b>57 St</b>  | go 23 ft<br>total 35.4 mi   |
|    | 26. <b>57 St</b> turns slightly right and becomes <b>17a Ave</b><br>About 1 min  | go 0.2 mi<br>total 35.6 mi  |
|    | 27. Turn left onto <b>58a St</b>   | go 144 ft<br>total 35.7 mi  |
|   | 28. <b>58a St</b> turns right and becomes <b>17a Ave</b><br>About 1 min  | go 0.3 mi<br>total 36.0 mi  |
|  | 29. Turn left at <b>Beach Grove Rd</b><br>About 53 mins  | go 10.3 mi<br>total 46.3 mi |
|  | 30. Slight left onto <b>48 Ave</b><br>About 1 min  | go 0.2 mi<br>total 46.5 mi  |
|  | 31. Turn left onto <b>Railway Rd</b><br>About 3 mins   | go 0.5 mi<br>total 47.0 mi  |
|  | 32. Turn right onto <b>127a St</b>   | go 302 ft<br>total 47.1 mi  |
|  | 33. Turn right onto <b>Colebrook Rd</b><br>About 12 mins   | go 2.3 mi<br>total 49.4 mi  |
|  | 34. Turn right toward <b>King George Hwy</b><br>About 1 min  | go 0.3 mi<br>total 49.7 mi  |
|  | 35. Continue straight onto <b>King George Hwy</b><br>About 33 mins   | go 5.4 mi<br>total 55.1 mi  |
|  | 36. At the traffic circle, continue straight onto <b>14 Ave/King George Hwy</b><br>Continue to follow King George Hwy<br>About 4 mins  | go 0.9 mi<br>total 56.0 mi  |
|  | 37. At the traffic circle, take the <b>3rd</b> exit onto <b>Hwy 99 Alt S/Rte 99 Alt S/State 99 Alt S/State Highway 99 Alt S/State Route 99 Alt S/BC-99A S</b><br>About 1 min | go 0.2 mi<br>total 56.2 mi  |
|  | 38. At the traffic circle, take the <b>1st</b> exit onto <b>8 Ave</b>  | go 1.0 mi                   |

	About 6 mins	total 57.2 mi
	39. Turn right onto <b>176 St/Pacific Hwy/BC-15 S</b> <b>Entering United States (Washington)</b> About 5 mins	go 1.0 mi total 58.3 mi
	40. Continue onto <b>WA-543 S/Truck Route</b> About 5 mins	go 0.8 mi total 59.1 mi
	41. Turn left onto <b>Boblett St</b> About 1 min	go 125 ft total 59.1 mi
	42. Turn right onto <b>Yew Ave</b> About 4 mins	go 0.9 mi total 60.0 mi
	43. Turn right onto <b>Hughes Ave</b>	go 0.1 mi total 60.1 mi
	44. Turn left onto <b>Bell Rd</b> About 1 min	go 0.3 mi total 60.4 mi
	45. Slight left onto <b>Peace Portal Dr</b> About 4 mins	go 0.6 mi total 61.0 mi
	46. Continue onto <b>Portal Way</b> About 42 mins	go 8.2 mi total 69.2 mi
	47. Turn right onto <b>Brown Rd</b> About 1 min	go 0.2 mi total 69.4 mi
	48. Turn left onto <b>Malloy Rd</b> About 10 mins	go 2.2 mi total 71.6 mi
	49. Turn right onto <b>Malloy Ave</b>	go 89 ft total 71.6 mi
	50. At the traffic circle, take the <b>3rd</b> exit onto <b>Vista Dr</b> About 3 mins	go 0.5 mi total 72.1 mi
	51. Turn right onto <b>2nd Ave</b>	go 322 ft total 72.1 mi
	52. Turn left onto <b>Main St</b> About 4 mins	go 0.5 mi total 72.7 mi
	53. Turn right onto <b>Labounty Dr</b> About 5 mins	go 1.1 mi total 73.8 mi
	54. Turn left onto <b>W Smith Rd</b> About 8 mins	go 1.2 mi total 75.0 mi
	55. Turn right onto <b>Northwest Dr</b> About 19 mins	go 3.7 mi total 78.7 mi
	56. Slight left onto <b>Northwest Ave</b> About 7 mins	go 1.6 mi total 80.3 mi
	57. Slight right onto <b>Elm St</b> About 2 mins	go 0.3 mi total 80.7 mi
	58. Slight left onto <b>Dupont St</b> About 3 mins	go 0.5 mi total 81.1 mi
	59. Continue onto <b>Prospect St</b>	go 0.2 mi

About 1 min

total 81.4 mi

-  60. Turn left onto **W Champion St**  
About 1 min go 407 ft  
total 81.4 mi
-  61. Slight right onto **W Magnolia St**  
About 2 mins go 0.2 mi  
total 81.7 mi
-  62. Turn right onto **N State St**  
About 3 mins go 0.6 mi  
total 82.2 mi
- 63. Continue onto **Boulevard St**  
About 5 mins go 0.8 mi  
total 83.0 mi
- 64. Continue onto **S State St**  
About 3 mins go 0.6 mi  
total 83.6 mi
-  65. Turn right to stay on **S State St** go 66 ft  
total 83.7 mi
-  66. Turn left to stay on **S State St** go 377 ft  
total 83.7 mi
- 67. Continue onto **10th St**  
*Destination will be on the right*  
About 3 mins go 0.5 mi  
total 84.2 mi


Total: **84.2 mi** – about **6 hours 40 mins**









### Fairhaven Village Inn

total 0.0 mi





1200 10th Street, Bellingham, WA 98225 - (360) 733-1311

- 68. Head **south** on **10th St** toward **Harris Ave**  
About 2 mins go 0.2 mi  
total 0.2 mi
- 69. Continue onto **Donovan Ave**  
About 1 min go 430 ft  
total 0.3 mi
- 70. Continue onto **Old Fairhaven Pkwy**  
About 4 mins go 0.6 mi  
total 0.9 mi
-  71. Turn right onto **22nd St** go 121 ft  
total 1.0 mi
-  72. Turn left onto **Cowgill Ave/Interurban Trail/Whatcom County and Bellingham Interurban Trail**  
Continue to follow Whatcom County and Bellingham Interurban Trail  
About 22 mins go 3.8 mi  
total 4.7 mi
-  73. Slight right onto **Interurban Trail/Whatcom County and Bellingham Interurban Trail**  
About 9 mins go 1.7 mi  
total 6.4 mi
-  74. Turn left onto **WA-11 S/Chuckanut Dr**  
About 48 mins go 7.4 mi  
total 13.8 mi
-  75. Turn right onto **W Bow Hill Rd**  
About 4 mins go 0.9 mi  
total 14.7 mi
-  76. Slight left onto **Main St**  
About 1 min go 0.1 mi  
total 14.8 mi
-  77. **Main St** turns right and becomes **Gilmore Ave** go 0.1 mi  
total 14.9 mi

	78. Continue onto <b>Farm to Market Rd</b> About 2 mins	go 0.3 mi total 15.2 mi
	79. Turn right onto <b>Bayview Edison Rd</b> About 5 mins	go 1.0 mi total 16.3 mi
	80. Turn left to stay on <b>Bayview Edison Rd</b> About 3 mins	go 0.6 mi total 16.9 mi
	81. Turn left to stay on <b>Bayview Edison Rd</b> About 27 mins	go 5.1 mi total 22.0 mi
	82. Turn right toward <b>Bayview Edison Rd/La Conner and Samish Rd</b> About 11 mins	go 2.2 mi total 24.3 mi
	83. Turn right onto <b>Bayview Edison Rd/La Conner and Samish Rd</b> Continue to follow La Conner and Samish Rd About 4 mins	go 0.8 mi total 25.1 mi
	84. Continue onto <b>Laconner Whitney Rd</b> About 21 mins	go 4.1 mi total 29.1 mi
	85. At the traffic circle, take the <b>1st</b> exit onto <b>Chilberg Rd</b>	go 276 ft total 29.2 mi
	86. Continue onto <b>Morris St</b> About 2 mins	go 0.3 mi total 29.5 mi
	87. Turn left onto <b>2nd St</b> Destination will be on the left	go 210 ft total 29.6 mi

Total: **29.6 mi** – about **2 hours 47 mins**

 107 2nd St, La Conner, WA 98257 total 0.0 mi



	88. Head <b>northeast</b> on <b>2nd St</b> toward <b>Morris St</b>	go 210 ft total 210 ft
	89. Turn right onto <b>Morris St</b> About 2 mins	go 0.4 mi total 0.4 mi
	90. At the traffic circle, take the <b>1st</b> exit onto <b>Chilberg Rd</b> About 2 mins	go 0.5 mi total 0.9 mi
	91. Turn right onto <b>Alverson Rd</b> About 2 mins	go 0.5 mi total 1.4 mi
	92. Turn left onto <b>Valley Rd</b> About 1 min	go 0.2 mi total 1.6 mi
	93. Turn right onto <b>Dodge Valley Rd</b> About 10 mins	go 2.0 mi total 3.6 mi
	94. Turn left onto <b>Dodge Valley Rd/Sharfenberg Rd</b> About 3 mins	go 0.6 mi total 4.3 mi
	95. Turn right onto <b>Best Rd</b> About 6 mins	go 1.0 mi total 5.2 mi
	96. Turn left onto <b>Moore Rd</b> About 4 mins	go 0.8 mi total 6.1 mi
	97. Sharp right onto <b>Polson Rd</b>	go 0.8 mi








	About 4 mins	total 6.9 mi
	98. Turn left to stay on <b>Polson Rd</b> About 9 mins	go 1.9 mi total 8.8 mi
	99. Turn right onto <b>Skagit City Rd/Skagit City Fir Rd</b> About 6 mins	go 1.2 mi total 10.0 mi
	100. Turn left onto <b>Fir Island Rd</b> About 4 mins	go 0.6 mi total 10.6 mi
	101. Turn left onto <b>Pioneer Hwy</b> About 2 mins	go 0.3 mi total 10.9 mi
	102. Continue onto <b>WA-534 E</b>	go 328 ft total 11.0 mi
	103. Turn right onto <b>Cedardale Rd</b> About 17 mins	go 2.6 mi total 13.6 mi
	104. Turn right onto <b>Starbird Rd</b> About 1 min	go 0.2 mi total 13.8 mi
	105. Continue onto <b>Milltown Rd</b>	go 489 ft total 13.9 mi
	106. Turn left onto <b>Old Hwy 99/Pacific Hwy</b>	go 154 ft total 13.9 mi
	107. Turn left to stay on <b>Old Hwy 99/Pacific Hwy</b> About 6 mins	go 0.9 mi total 14.9 mi
	108. Continue onto <b>Old 99 N</b> About 26 mins	go 5.5 mi total 20.4 mi
	109. Slight right onto <b>4th Ave NW</b> About 7 mins	go 1.6 mi total 22.0 mi
	110. Turn right onto <b>236th St NW</b> About 2 mins	go 0.3 mi total 22.3 mi
	111. Turn left onto <b>Pioneer Hwy</b> About 13 mins	go 2.5 mi total 24.8 mi
	112. Turn right onto <b>212th St NE</b> About 3 mins	go 0.5 mi total 25.2 mi
	113. Turn left onto <b>Sill Rd</b> About 6 mins	go 1.1 mi total 26.3 mi
	114. Continue onto <b>3rd Ave NE</b> About 8 mins	go 1.5 mi total 27.9 mi
	115. Turn left onto <b>WA-531 E/172nd St NE</b> About 4 mins	go 0.5 mi total 28.4 mi
	116. Turn right onto <b>11th Ave NE/Jacobson Rd</b> About 6 mins	go 1.0 mi total 29.4 mi
	117. Turn left onto <b>Forty 5 Rd</b> About 4 mins	go 1.0 mi total 30.4 mi
	118. Continue onto <b>23rd Ave NE</b> About 1 min	go 0.3 mi total 30.7 mi
















	119. Turn left onto <b>140th St NE</b> About 3 mins	go 0.5 mi total 31.2 mi
	120. Slight right toward <b>136th St NE</b> About 2 mins	go 0.4 mi total 31.5 mi
	121. Slight left onto <b>136th St NE</b> About 1 min	go 0.2 mi total 31.7 mi
	122. Turn right onto <b>Smokey Point Blvd/State Ave</b> Continue to follow State Ave About 25 mins	go 5.0 mi total 36.7 mi
	123. Continue onto <b>WA-529 S</b> About 7 mins	go 1.3 mi total 38.1 mi
	124. Take the exit toward <b>Union Slough</b>	go 230 ft total 38.1 mi
	125. Merge onto <b>34th Ave NE/Frontage Rd</b> About 2 mins	go 0.4 mi total 38.5 mi
	126. Turn left to merge onto <b>WA-529 S</b> About 6 mins	go 0.9 mi total 39.4 mi
	127. Take the <b>Marine View Dr/WA-529 S</b> exit toward <b>Naval Station/Port of Everett</b> About 1 min	go 417 ft total 39.5 mi
	128. Slight left onto <b>N Broadway</b> About 4 mins	go 0.8 mi total 40.2 mi
	129. Turn right onto <b>12th St</b>	go 157 ft total 40.3 mi
	130. Turn left toward <b>16th St</b> About 2 mins	go 0.4 mi total 40.6 mi
	131. Turn right onto <b>16th St</b>	go 167 ft total 40.7 mi
	132. Turn left onto <b>Lombard Ave</b>	go 482 ft total 40.8 mi
	133. Turn right onto <b>17th St</b>	go 0.1 mi total 40.9 mi
	134. Turn left onto <b>Rockefeller Ave</b>	go 476 ft total 41.0 mi
	135. Turn right onto <b>18th St</b>	go 341 ft total 41.0 mi
	136. Turn left onto <b>Wetmore Ave</b> About 4 mins	go 0.8 mi total 41.9 mi
	137. Turn right onto <b>Everett Ave</b> About 1 min	go 348 ft total 41.9 mi
	138. Turn left onto <b>Colby Ave</b>	go 492 ft total 42.0 mi
	139. Turn right onto <b>California St</b>	go 344 ft total 42.1 mi

	140. Turn left onto <b>Hoyt Ave</b> About 9 mins	go 1.4 mi total 43.5 mi
	141. Turn right onto <b>43rd St SE</b>	go 167 ft total 43.5 mi
	142. Turn left onto <b>Rucker Ave</b> About 2 mins	go 0.2 mi total 43.7 mi
	143. Turn right onto <b>45th St SE</b>	go 180 ft total 43.7 mi
	144. Turn left onto <b>Rucker Ave</b> About 3 mins	go 0.4 mi total 44.2 mi
	145. Turn left onto <b>50th St SE</b>	go 171 ft total 44.2 mi
	146. Turn right onto <b>48th St SE</b> About 1 min	go 0.2 mi total 44.3 mi
	147. Turn left onto <b>52nd St SE</b> About 2 mins	go 0.1 mi total 44.5 mi
	148. Turn right onto <b>Interurban Trail</b> About 1 min	go 0.2 mi total 44.7 mi
	149. Turn right to stay on <b>Interurban Trail</b>	go 148 ft total 44.7 mi
	150. Slight left to stay on <b>Interurban Trail</b> About 1 min	go 0.1 mi total 44.8 mi
	151. Turn left onto <b>Commercial Ave</b> About 5 mins	go 0.8 mi total 45.6 mi
	152. Turn right onto <b>Interurban Trail</b>	go 495 ft total 45.7 mi
	153. Slight left to stay on <b>Interurban Trail</b> About 4 mins	go 0.6 mi total 46.2 mi
	154. Slight right to stay on <b>Interurban Trail</b> About 6 mins	go 0.9 mi total 47.1 mi
	155. Turn left onto <b>84th St SE</b> About 1 min	go 0.4 mi total 47.5 mi
	156. Turn right onto <b>Interurban Trail</b> About 3 mins	go 0.4 mi total 48.0 mi
	157. Continue straight onto <b>W Mall Dr</b> About 1 min	go 0.3 mi total 48.2 mi
	158. Turn right onto <b>SE Everett Mall Way</b>	go 46 ft total 48.2 mi
	159. Turn left onto <b>Interurban Trail</b> About 2 mins	go 0.4 mi total 48.7 mi
	160. Turn right to stay on <b>Interurban Trail</b> About 7 mins	go 1.6 mi total 50.2 mi
	161. Turn left to stay on <b>Interurban Trail</b>	go 0.6 mi




	About 3 mins	total 50.8 mi
	162. Turn right onto <b>3rd Ave SE</b> About 1 min	go 0.1 mi total 50.9 mi
	163. Continue onto <b>130th St SE/Meridian Ave S</b> About 1 min	go 0.2 mi total 51.2 mi
	164. Slight right onto <b>Interurban Trail</b> About 12 mins	go 2.2 mi total 53.4 mi
	165. Turn right onto <b>Meadow Rd</b> About 2 mins	go 0.3 mi total 53.6 mi
	166. Continue onto <b>13th Ave W</b> About 2 mins	go 0.3 mi total 53.9 mi
	167. Turn right onto <b>Interurban Trail</b> About 5 mins	go 1.1 mi total 55.1 mi
	168. Turn left onto <b>Butternut Rd</b> About 1 min	go 344 ft total 55.1 mi
	169. Turn left onto <b>178th St SW/Maple Rd</b> Continue to follow Maple Rd About 3 mins	go 0.6 mi total 55.7 mi
	170. Turn left onto <b>Ash Way</b> About 1 min	go 0.1 mi total 55.9 mi
	171. <b>Ash Way</b> turns slightly left and becomes <b>Interurban Trail</b> About 3 mins	go 0.3 mi total 56.1 mi
	172. Continue onto <b>Beech Rd</b> About 1 min	go 0.1 mi total 56.2 mi
	173. Turn left onto <b>Interurban Trail</b> About 2 mins	go 0.3 mi total 56.5 mi
	174. Keep left at the fork About 6 mins	go 1.2 mi total 57.6 mi
	175. Slight left toward <b>Interurban Trail</b> About 1 min	go 0.3 mi total 57.9 mi
	176. Slight right toward <b>Interurban Trail</b>	go 0.1 mi total 58.0 mi
	177. Turn left toward <b>Interurban Trail</b>	go 161 ft total 58.0 mi
	178. Turn left onto <b>Interurban Trail</b> About 3 mins	go 0.6 mi total 58.6 mi
	179. Turn left to stay on <b>Interurban Trail</b>	go 266 ft total 58.7 mi
	180. Turn right onto <b>208th St SW</b> About 1 min	go 0.1 mi total 58.8 mi
	181. Turn left onto <b>54th Ave W</b>	go 85 ft total 58.8 mi
	182. Turn right onto <b>Interurban Trail</b>	go 0.5 mi

	About 2 mins	total 59.3 mi
	183. Turn left onto <b>61st Ave W</b>	go 308 ft total 59.4 mi
	184. Continue onto <b>211th St SW</b>	go 0.1 mi total 59.5 mi
	185. Turn left onto <b>63rd Ave W</b>	go 364 ft total 59.6 mi
	186. Turn left onto <b>212th St SW</b>	go 167 ft total 59.6 mi
	187. Turn right onto <b>Interurban Trail</b> About 2 mins	go 0.5 mi total 60.1 mi
	188. Slight right to stay on <b>Interurban Trail</b> About 1 min	go 0.3 mi total 60.3 mi
	189. Slight right to stay on <b>Interurban Trail</b> About 2 mins	go 0.5 mi total 60.8 mi
	190. Turn left onto <b>226th PI SW</b>	go 33 ft total 60.8 mi
	191. Turn right toward <b>228th St SW</b>	go 0.1 mi total 60.9 mi
	192. Turn right onto <b>228th St SW</b>	go 46 ft total 60.9 mi
	193. Turn left onto <b>Interurban Trail</b> About 1 min	go 0.2 mi total 61.1 mi
	194. Continue onto <b>74th Ave W</b> About 3 mins	go 0.7 mi total 61.8 mi
	195. Slight right onto <b>241st St SW</b>	go 374 ft total 61.8 mi
	196. Turn left onto <b>76th Ave W</b> About 2 mins	go 0.2 mi total 62.0 mi
	197. Continue onto <b>Meridian Ave N</b> About 4 mins	go 0.2 mi total 62.3 mi
	198. Turn right onto <b>N 200th St</b> About 2 mins	go 0.3 mi total 62.5 mi
	199. Turn left onto <b>Interurban Trail</b> About 3 mins	go 0.5 mi total 63.0 mi
	200. Slight right to stay on <b>Interurban Trail</b> About 2 mins	go 0.3 mi total 63.3 mi
	201. Turn right to stay on <b>Interurban Trail</b>	go 354 ft total 63.4 mi
	202. Turn left to stay on <b>Interurban Trail</b> About 1 min	go 0.2 mi total 63.6 mi
	203. Turn right to stay on <b>Interurban Trail</b> About 6 mins	go 1.4 mi total 65.0 mi

	204. Keep left at the fork About 3 mins	go 0.5 mi total 65.5 mi
	205. Slight right to stay on <b>Interurban Trail</b>	go 174 ft total 65.5 mi
	206. Turn left onto <b>N 145th St</b>	go 23 ft total 65.5 mi
	207. Turn right onto <b>Linden Ave N</b> About 4 mins	go 0.8 mi total 66.4 mi
	208. Sharp left onto <b>N 128th St</b>	go 59 ft total 66.4 mi
	209. Turn right onto <b>Interurban Trail</b> About 4 mins	go 1.0 mi total 67.3 mi
	210. Turn right onto <b>N 110th St</b>	go 108 ft total 67.4 mi
	211. Turn left onto <b>Fremont Ave N</b> About 5 mins	go 1.2 mi total 68.6 mi
	212. Slight right at <b>N 86th St</b>	go 0.1 mi total 68.7 mi
	213. Turn left onto <b>N 84th St</b>	go 26 ft total 68.7 mi
	214. Turn right onto <b>Fremont Ave N</b>	go 256 ft total 68.7 mi
	215. Turn right onto <b>N 83rd St</b> About 2 mins	go 0.4 mi total 69.1 mi
	216. Turn left onto <b>1st Ave NW</b> About 3 mins	go 0.5 mi total 69.6 mi
	217. Turn left onto <b>NW 73rd St</b>	go 138 ft total 69.6 mi
	218. Turn right onto <b>1st Ave NW</b> Destination will be on the left About 2 mins	go 0.4 mi total 70.0 mi

Total: **70.0 mi** – about **6 hours 25 mins**

 6260 1st Ave NW, Seattle, WA 98103

These directions are for planning purposes only. You may find that construction projects, traffic, weather, or other events may cause conditions to differ from the map results, and you should plan your route accordingly. You must obey all signs or notices regarding your route.

Map data ©2011 Google

Directions weren't right? Please find your route on [maps.google.com](http://maps.google.com) and click "Report a problem" at the bottom left.