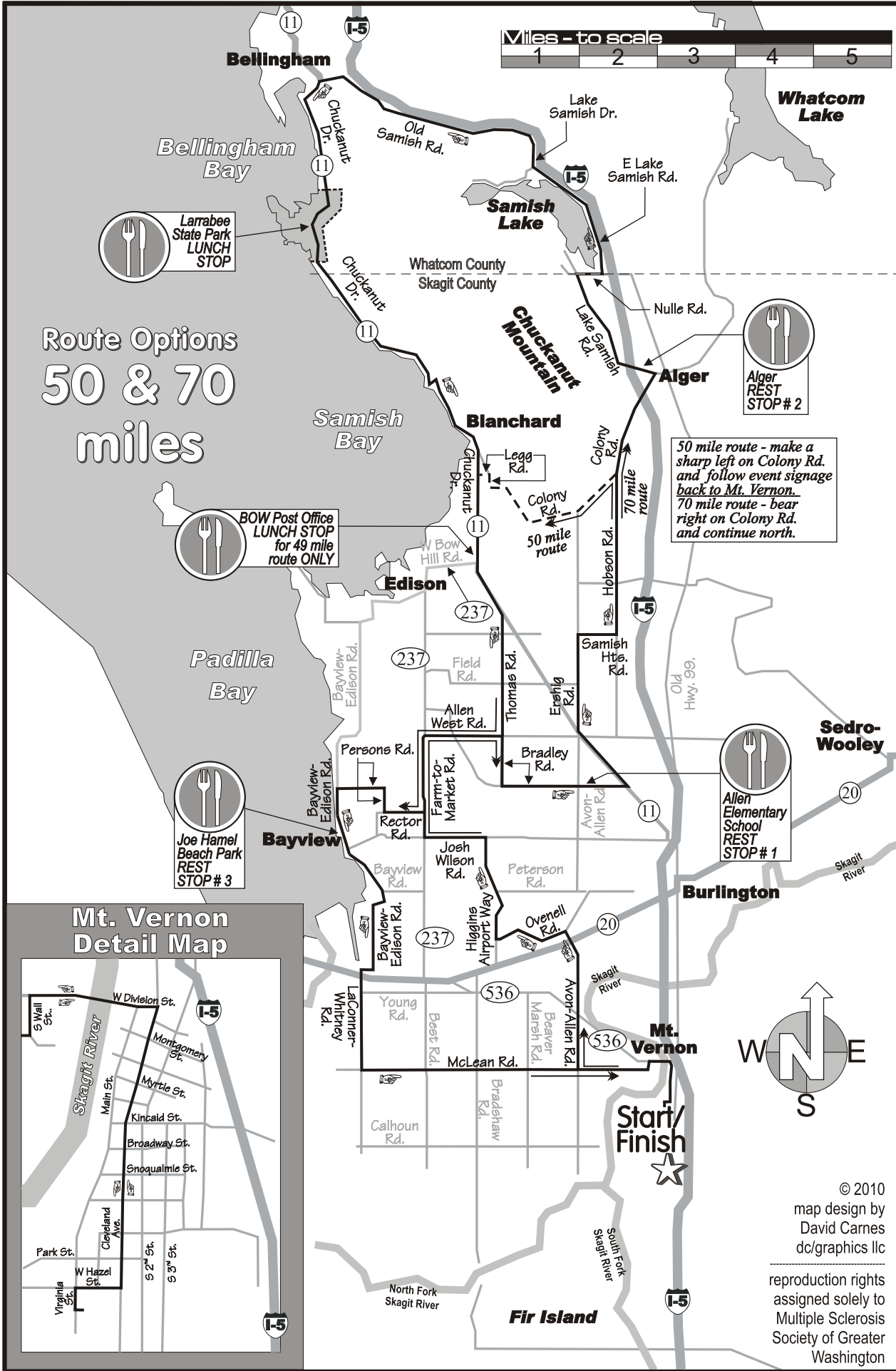


# Mt. Vernon / Blanchard / Samish Lake Loop

## Bike MS Ride Map - Day Two

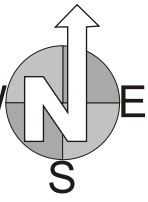
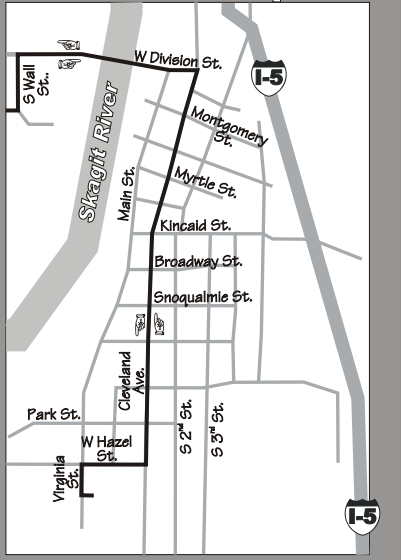


Route Options  
50 & 70  
miles



50 mile route - make a sharp left on Colony Rd. and follow event signage back to Mt. Vernon.  
70 mile route - bear right on Colony Rd. and continue north.

Mt. Vernon Detail Map



© 2010 map design by David Carnes dc/graphics llc  
reproduction rights assigned solely to Multiple Sclerosis Society of Greater Washington