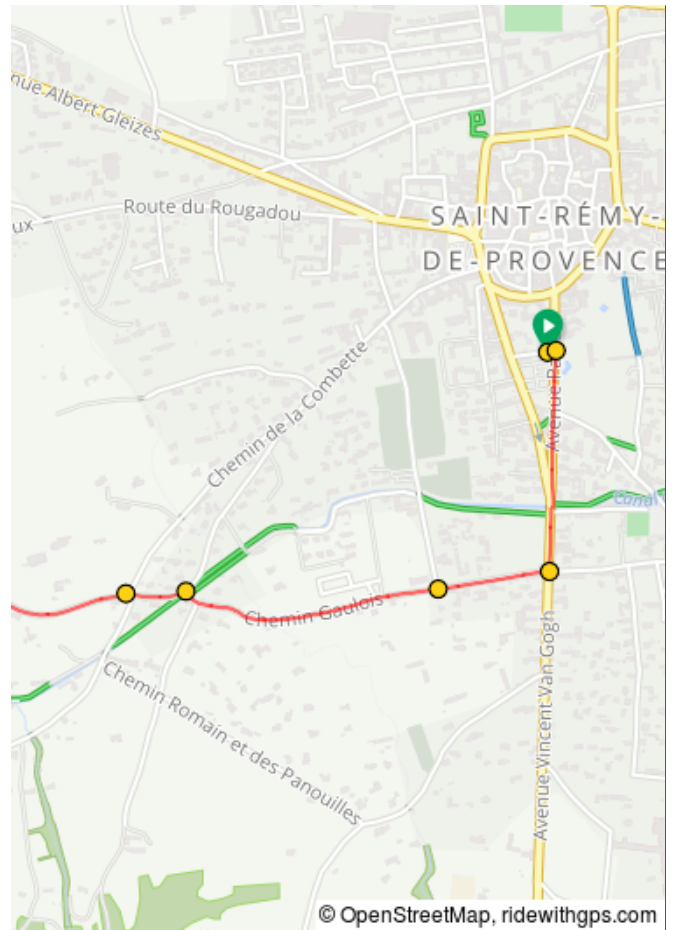


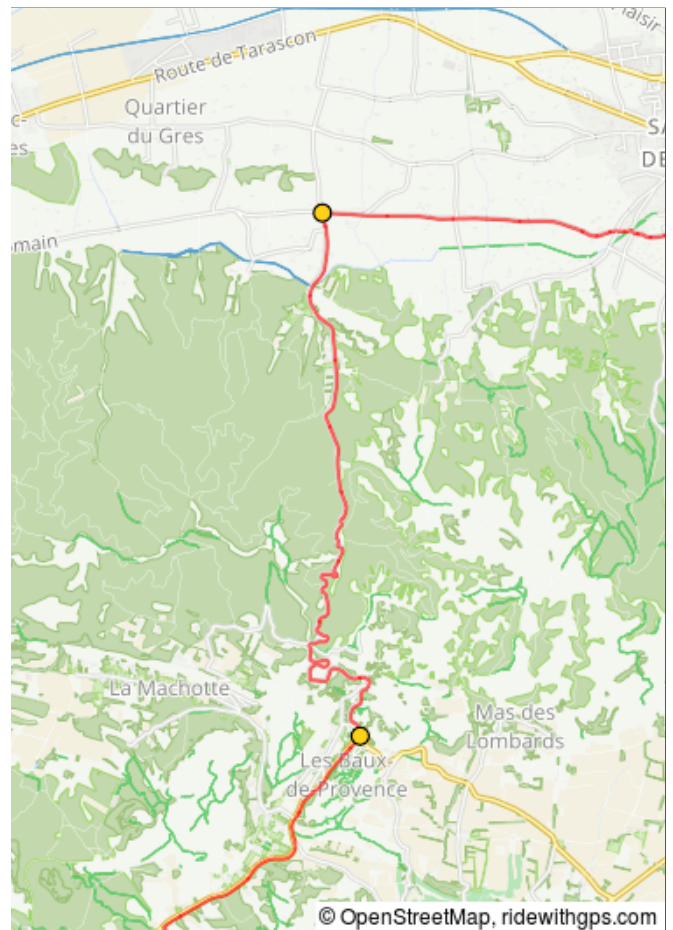
## 2018-5-St Remy to Arles

Dist	Prev	Type	Note
0.0	0.0	▶	Start of route
0.0	0.0	➔	R onto Avenue Pasteur/D5
0.3	0.3	➔	R onto Avenue Joseph d'Arbaud
0.4	0.1	⬆	Continue onto Chemin Gaulois
0.7	0.3	⬅	L onto Chemin de la Croix d'Arles
0.8	0.1	⬅	Chemin de la Croix d'Arles turns slightly L and becomes Vieux Chemin d'Arles



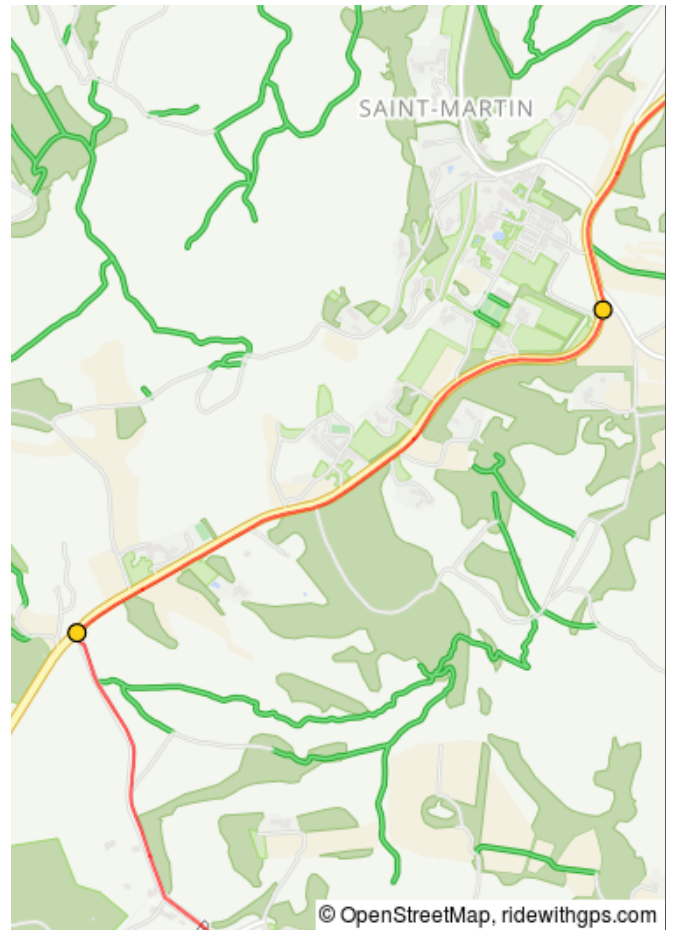
0.8 miles. +44/-36 feet

Dist	Prev	Type	Note
2.3	1.5	⬅	L onto Route des Baux/D27
5.8	3.5	➔	Slight R to stay on D27



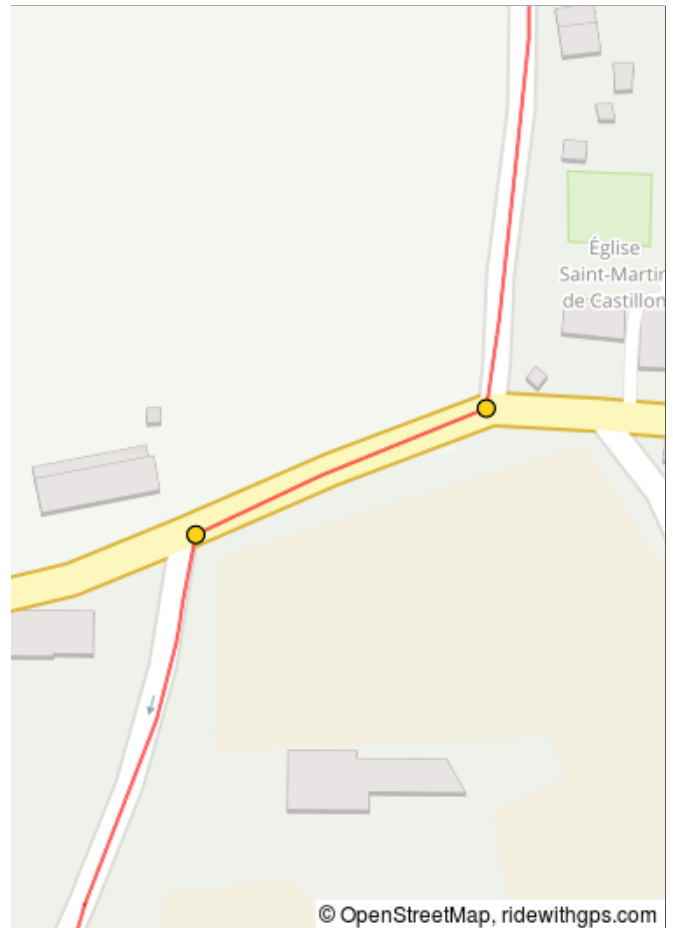
5.0 miles. +628/-223 feet

Dist	Prev	Type	Note
6.5	0.7	↑	Continue onto D78F
7.2	0.8	←	L onto Route de l'Arcoule/D78D



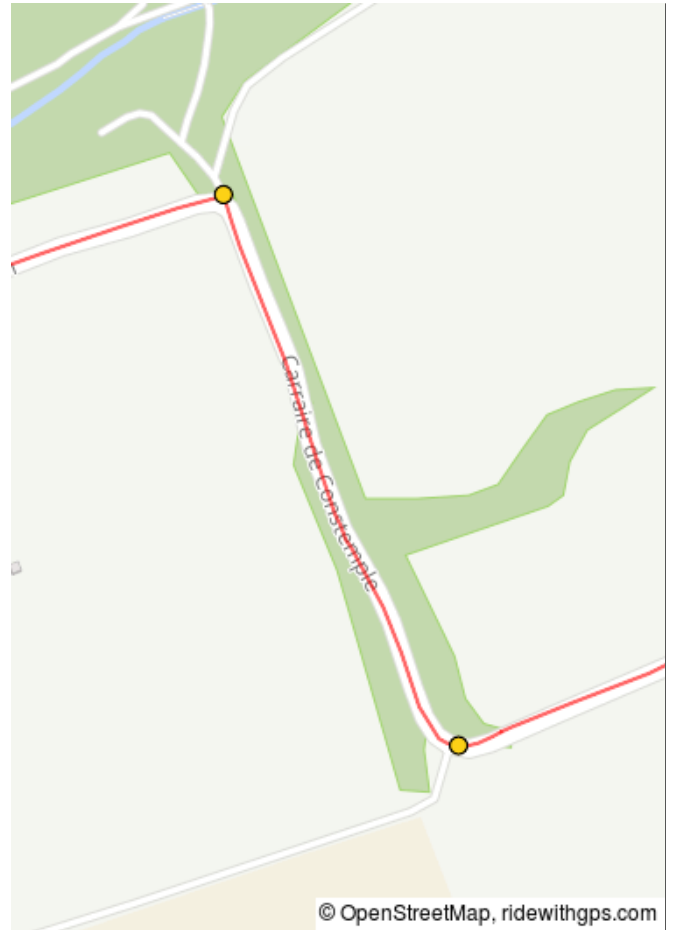
1.4 miles. +4/-113 feet

Dist	Prev	Type	Note
8.2	1.0	→	R onto Avenue de la Vallée des Baux/D17
8.3	0.0	←	L onto Avenue Jean Bessat/D78E



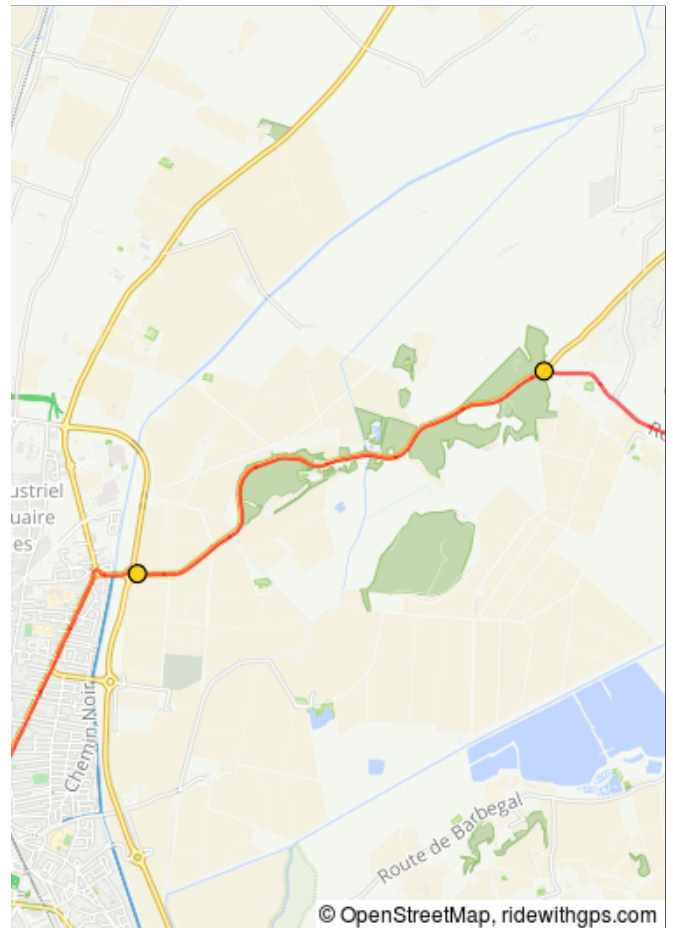
1.0 miles. +5/-0 feet

Dist	Prev	Type	Note
10.2	1.9	➔	Slight R onto D78E
10.4	0.2	➔	L onto Route de l'Acqueduc



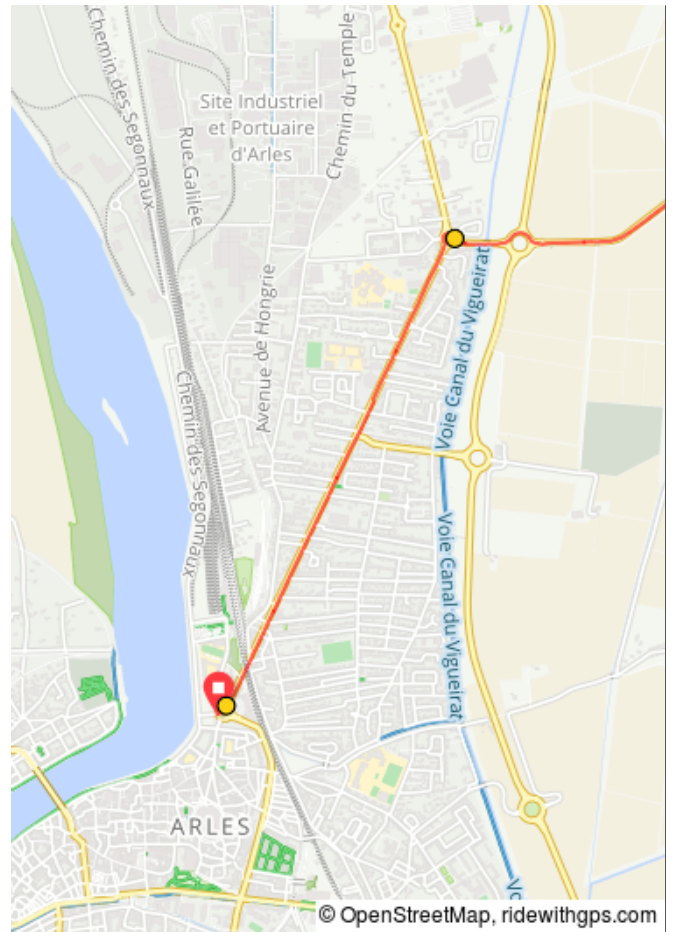
2.1 miles. +37/-0 feet

Dist	Prev	Type	Note
14.0	3.6	➔	Slight L onto D17
16.4	2.5	⬆	At the roundabout, 2nd exit



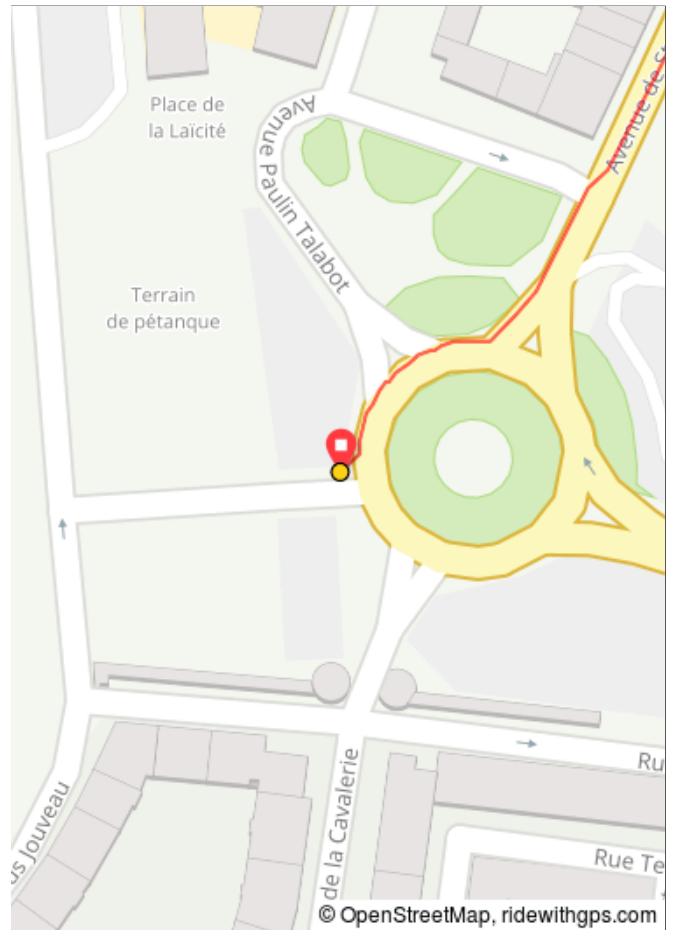
6.1 miles. +82/-86 feet

Dist	Prev	Type	Note
16.7	0.2	↑	At the roundabout, 4th exit onto Avenue de Stalingrad
18.0	1.3	↑	At the roundabout, 2nd exit onto Rue des Deux Tours



1.5 miles. +21/-16 feet

Dist	Prev	Type	Note
18.0	0.0	🚩	End of route



0.0 miles. +0/-0 feet